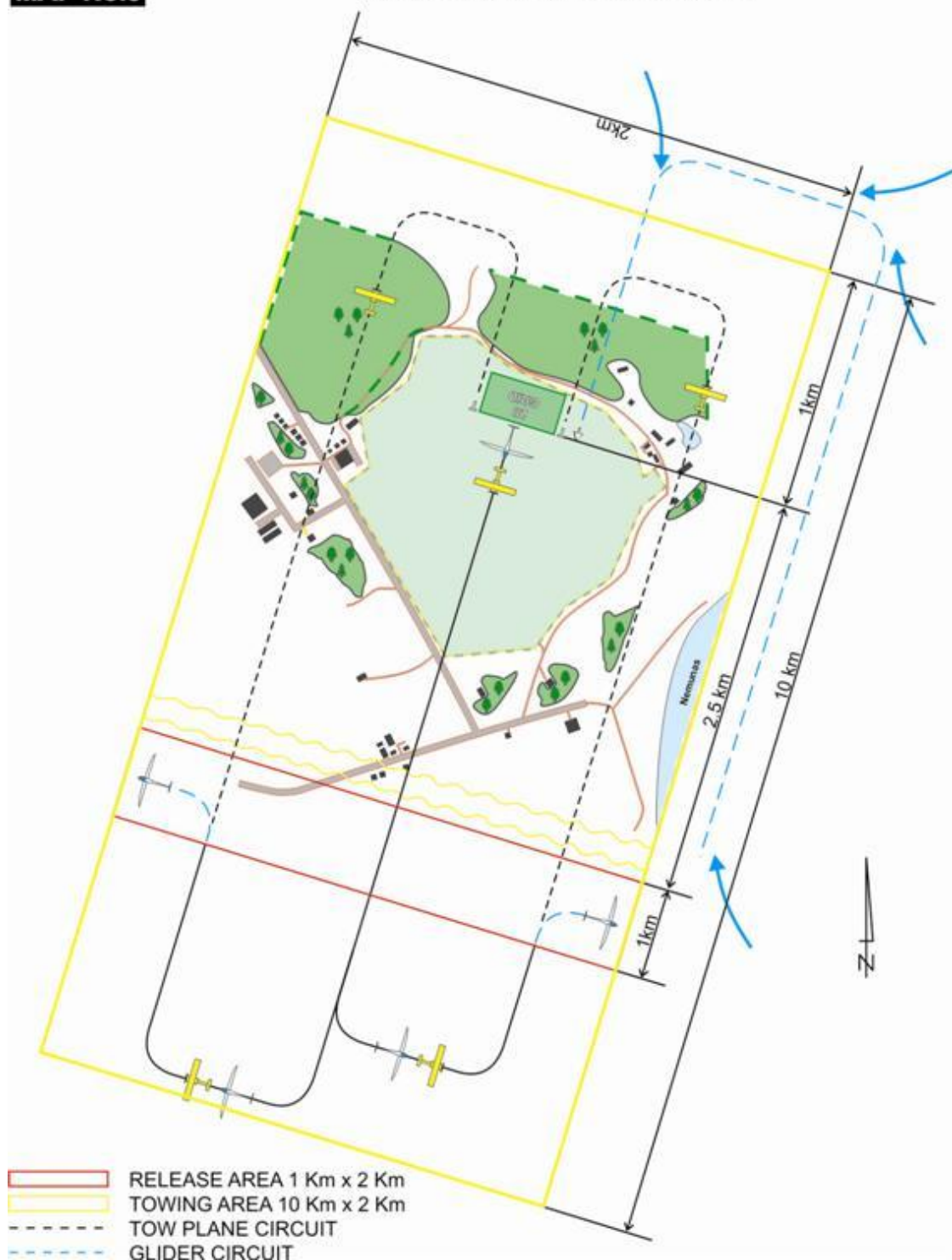


MAP No.3

AEROTOWING PROCEDURE 1



MAP No.4





AEROTOWING PROCEDURE 2



MAP No.5

AEROTOWING PROCEDURE 3

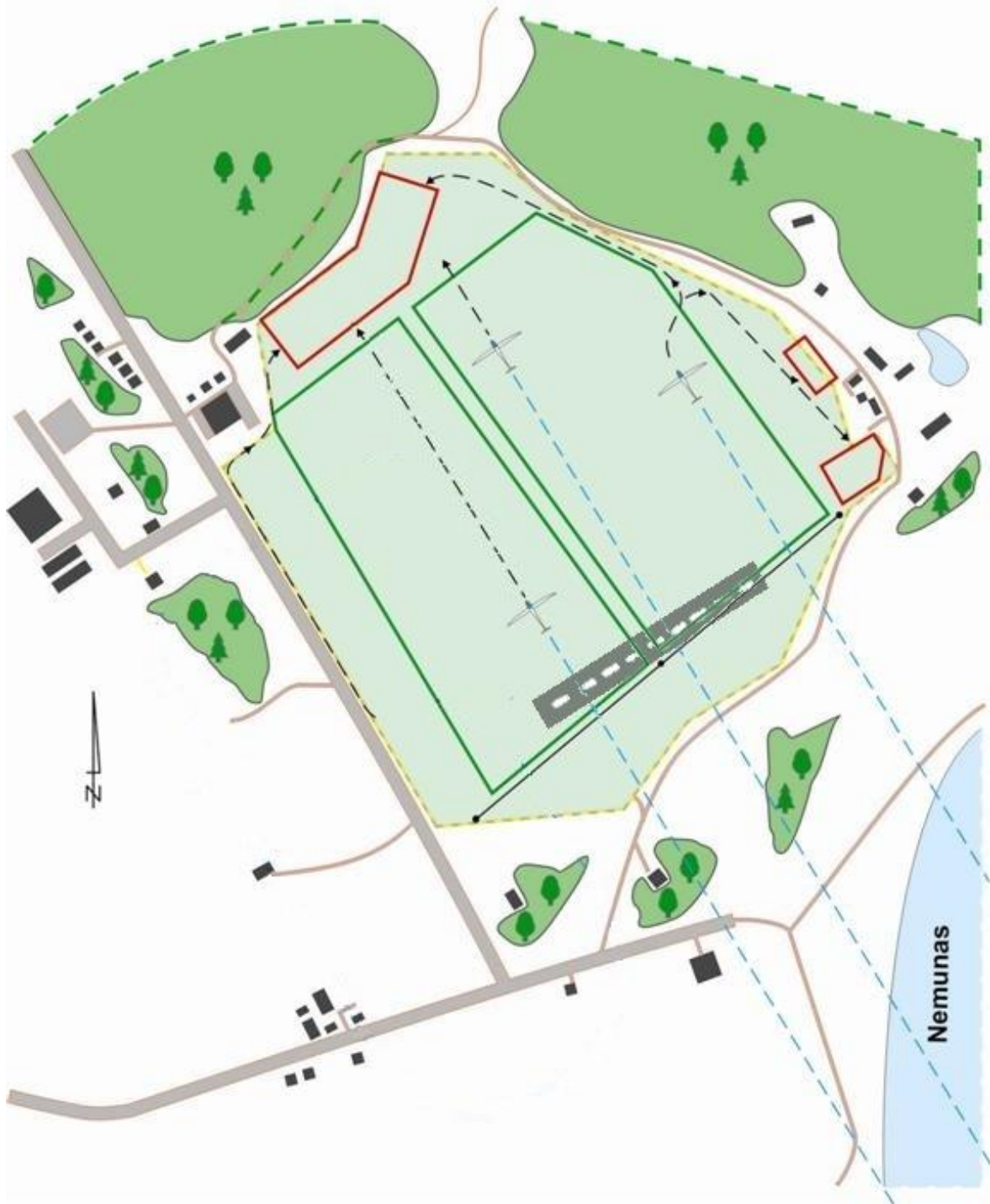


-  RELEASE AREA 1 Km x 2 Km
-  TOWING AREA 10 Km x 2 Km
-  TOW PLANE CIRCUIT
-  GLIDER CIRCUIT

MAP No.11

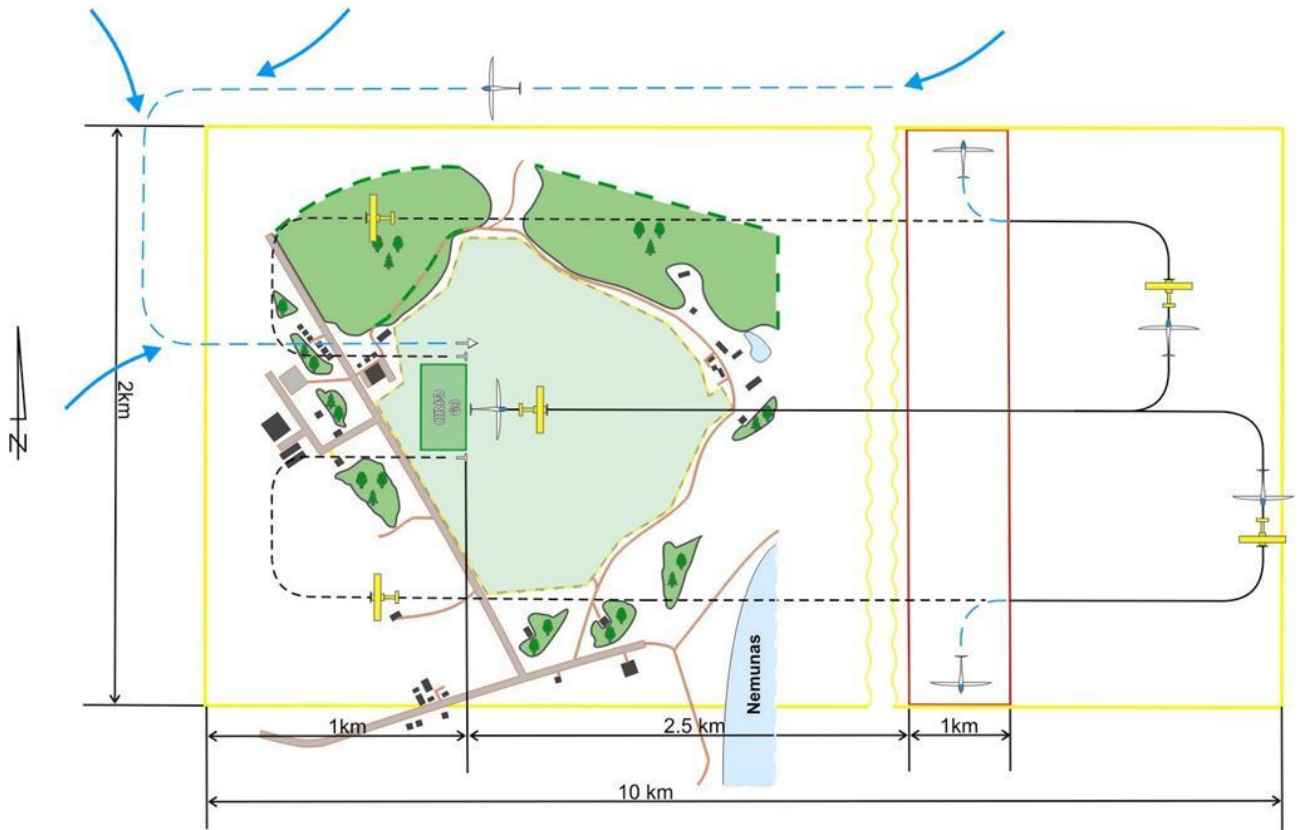
LANDING PROCEDURE 1



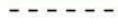





MAP No.6

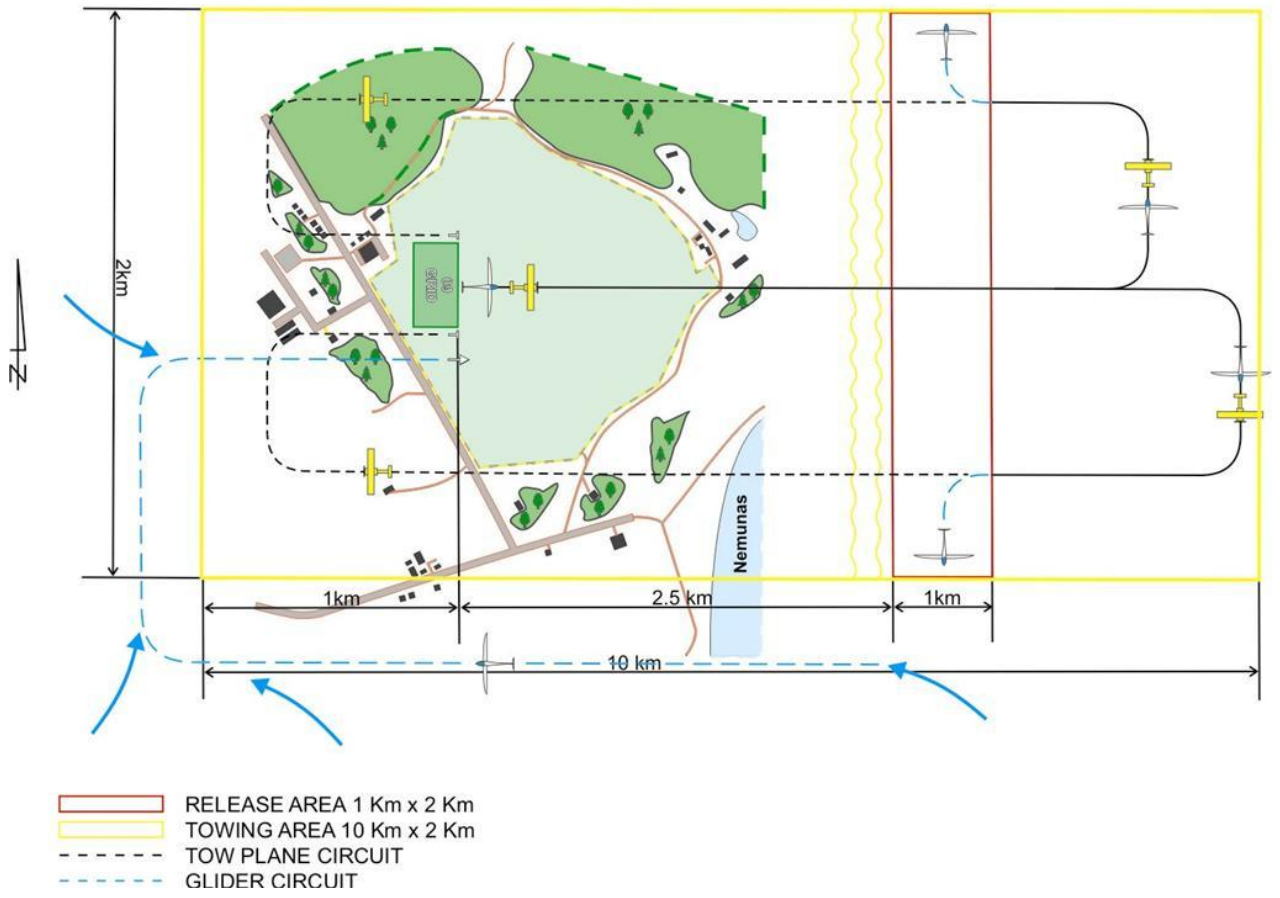
AEROTOWING PROCEDURE 4



-  RELEASE AREA 1 Km x 2 Km
-  TOWING AREA 10 Km x 2 Km
-  TOW PLANE CIRCUIT
-  GLIDER CIRCUIT

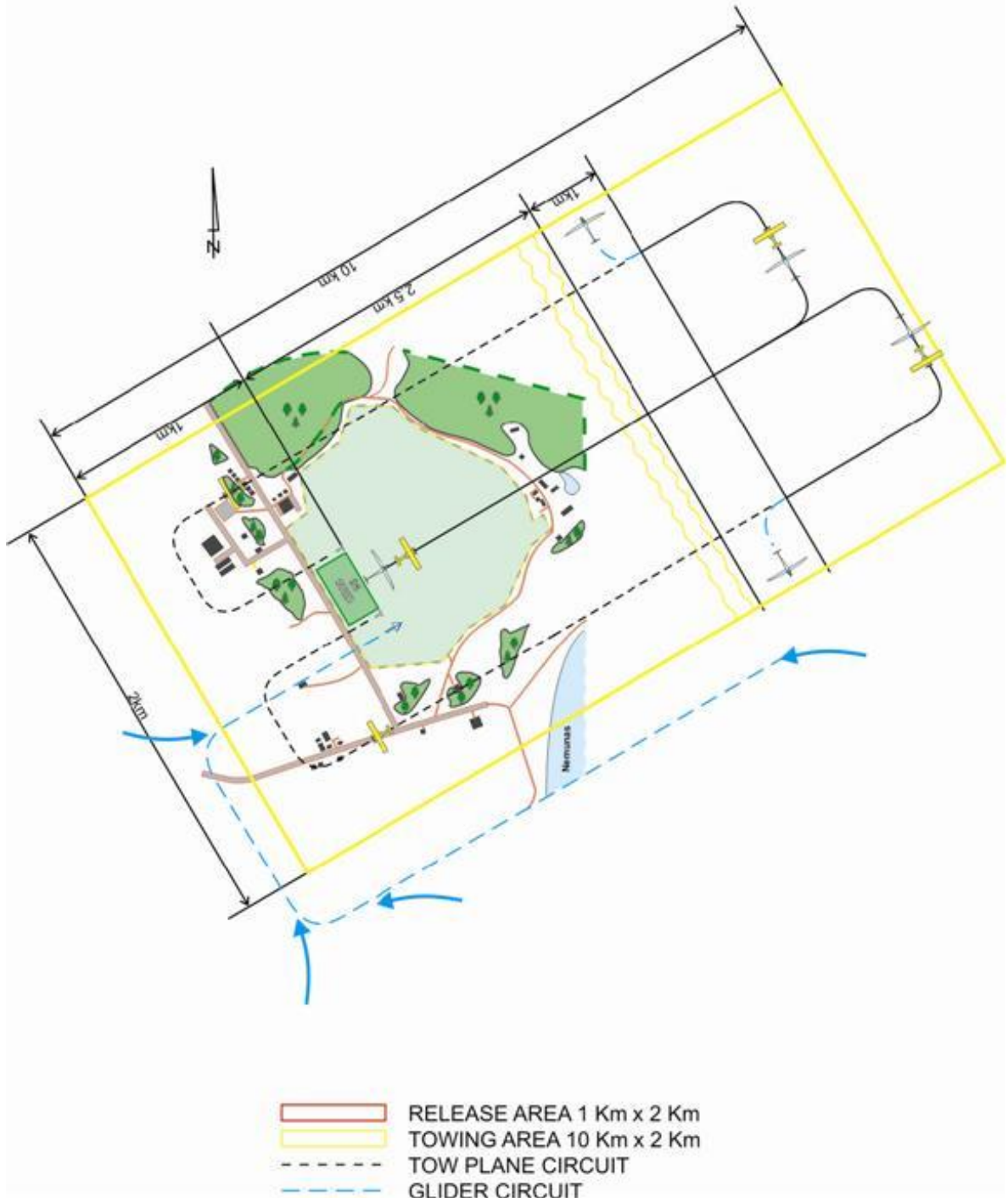
MAP No.7

AEROTOWING PROCEDURE 4a



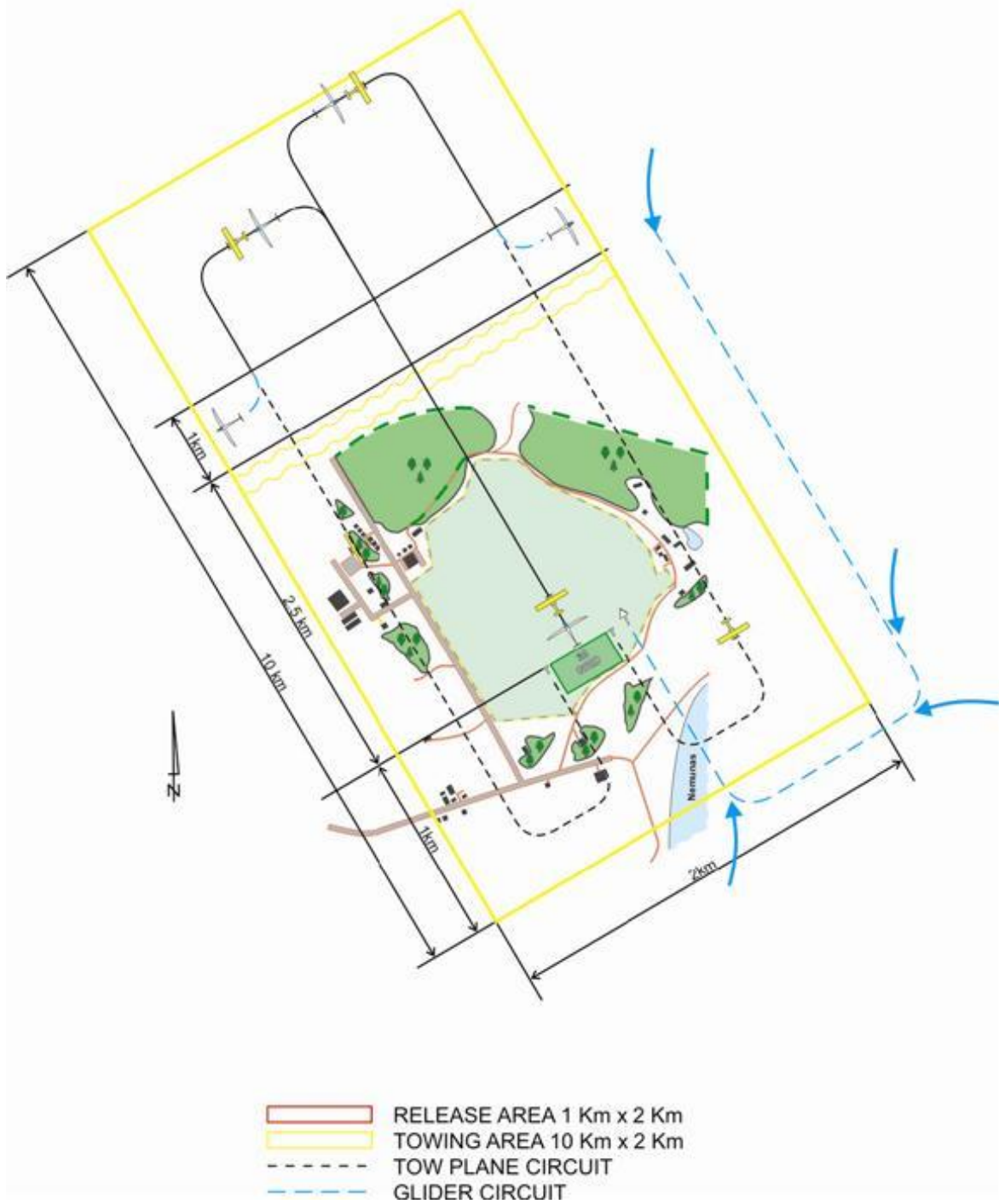
MAP No.8

AEROTOWING PROCEDURE 5



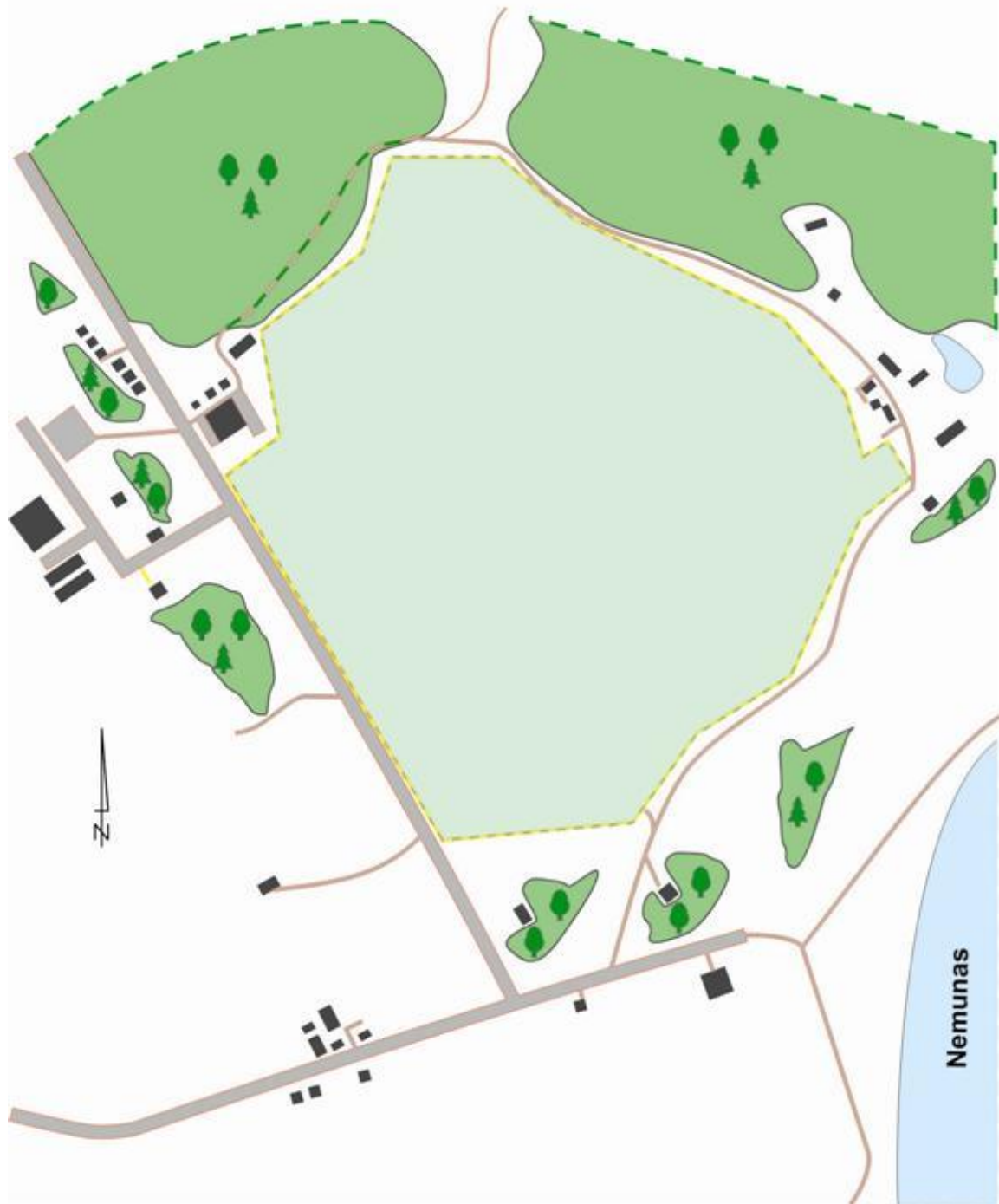
MAP No.9

AEROTOWING PROCEDURE 6






MAP No.1

CONTEST SITE BOUNDARIES



MAP No.2

GROUND TRAFFIC

-  TOW PLANE PARKING
-  GRID (00, 09, 20, 28)
-  GLIDER PARKING No.1, No.2, No.3

